

Planning's Vision ?

Discovery
Evaluating
Defining

Highway Needs

A close-up photograph of two hands, one from a darker-skinned person and one from a lighter-skinned person, firmly grasping a golden staff. The staff is held horizontally across the center of the frame. The background is a soft, out-of-focus light blue and white. The text is overlaid on this image.

Planning's Vision ?

Or

KYTC VISION ??

PLANNING

Vision

Process

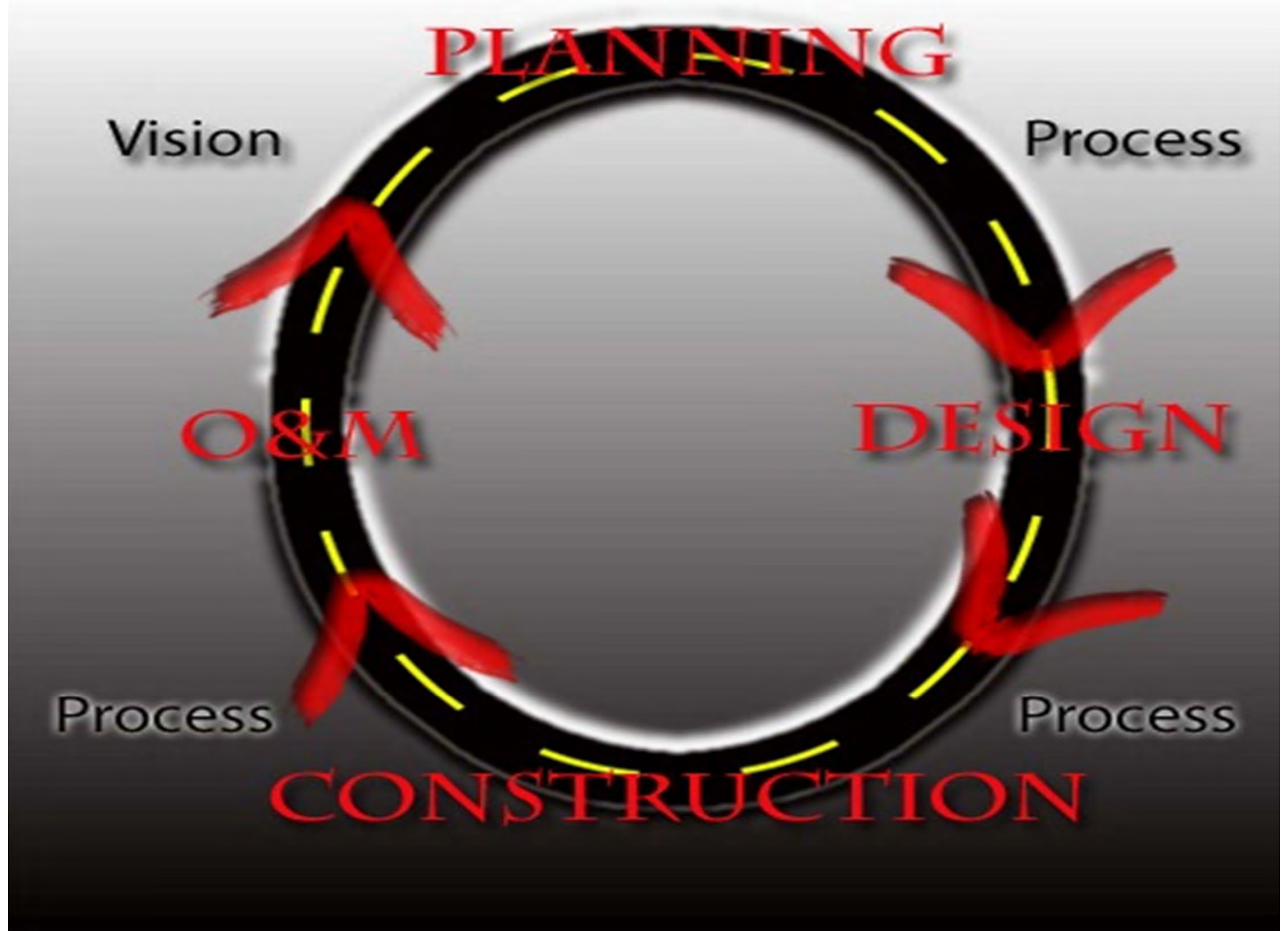
O&M


DESIGN

Process

Process

CONSTRUCTION





Resurfacing



Public Roads in Kentucky

78,748 Miles

State Maintained Roads

Over 27,583 Miles

Problem Statement

Or

Needs Identification



Planning
Operation
Link



Photo Van



Evaluation of Needs

- Adequacy Ratings
- Crash Data
- IRI
- Congestion V/SF

THE LIST

Unscheduled Projects List

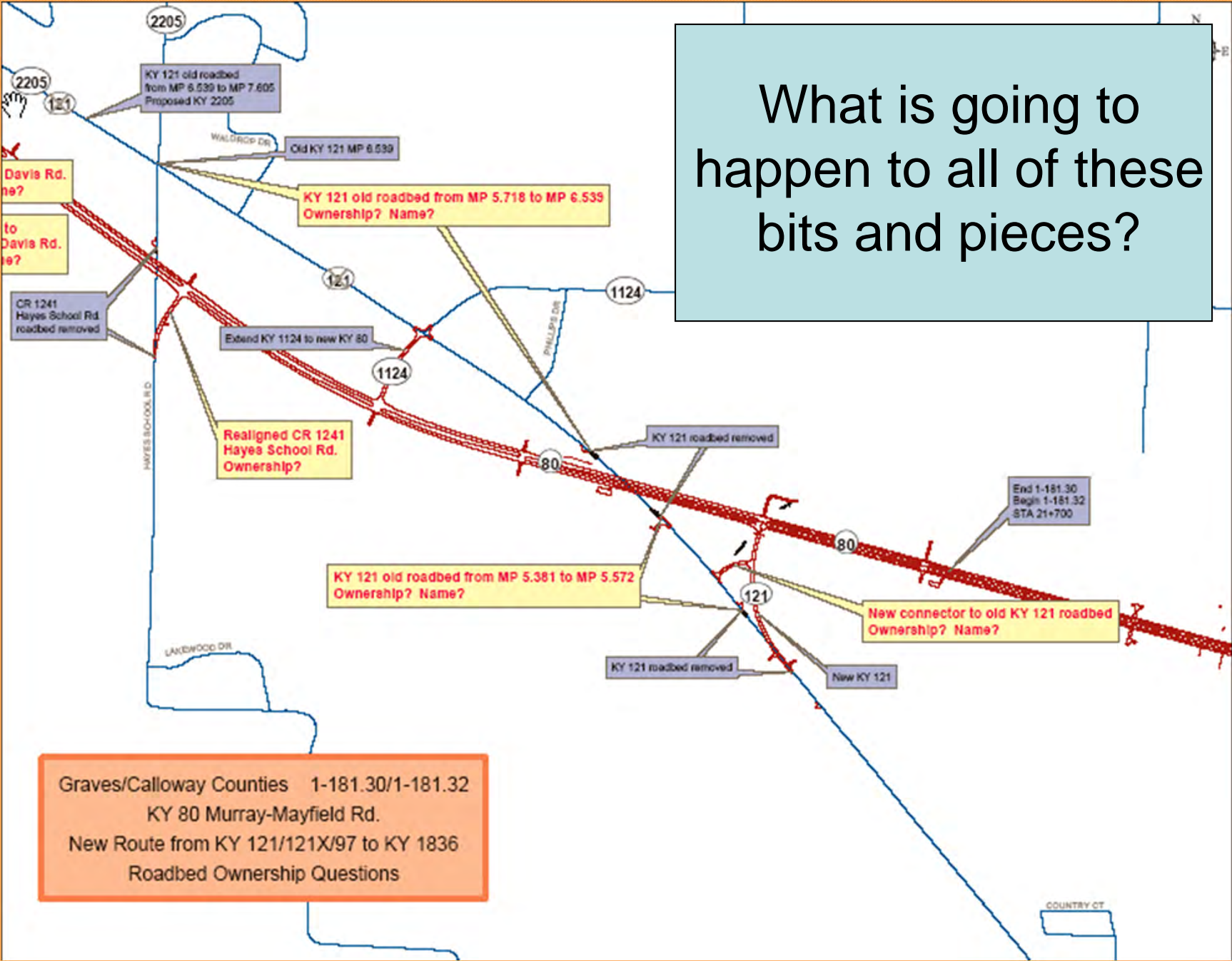
- Previously known as the Unscheduled “Needs” List (UNL)
- First established in 1988
- 2418 projects
- At or Over \$80 billion (estimated 2009 dollars)
- Over 8500 miles of roadway
- Have a Project Identification Form for nearly every project

FIRST LOOK STUDIES

- Problem Statement or Description of Problems
- Purpose & Need
- Project Description
- Estimate

Systems Discussion
will Begin
With Phase I Design

What is going to happen to all of these bits and pieces?



Graves/Calloway Counties 1-181.30/1-181.32
KY 80 Murray-Mayfield Rd.
New Route from KY 121/121X/97 to KY 1836
Roadbed Ownership Questions

Davis Rd. to Davis Rd. 189?

Realigned CR 1241 Hayes School Rd. Ownership?

KY 121 old roadbed from MP 5.718 to MP 6.539 Ownership? Name?

KY 121 old roadbed from MP 5.381 to MP 5.572 Ownership? Name?

New connector to old KY 121 roadbed Ownership? Name?

End 1-181.30
Begin 1-181.32
STA 21+700

Planning's Vision

- Establish Priorities for Roadway Needs.
- To Begin Providing a Project Scope on all Six-Year Plan Projects.
- Assist with Maintaining a Manageable Road System.



By: Keith Damron



Keith Damron 07

Thank You
Questions?